

5/19/2009

E Platte Ave to E Platte Ave - Google ...

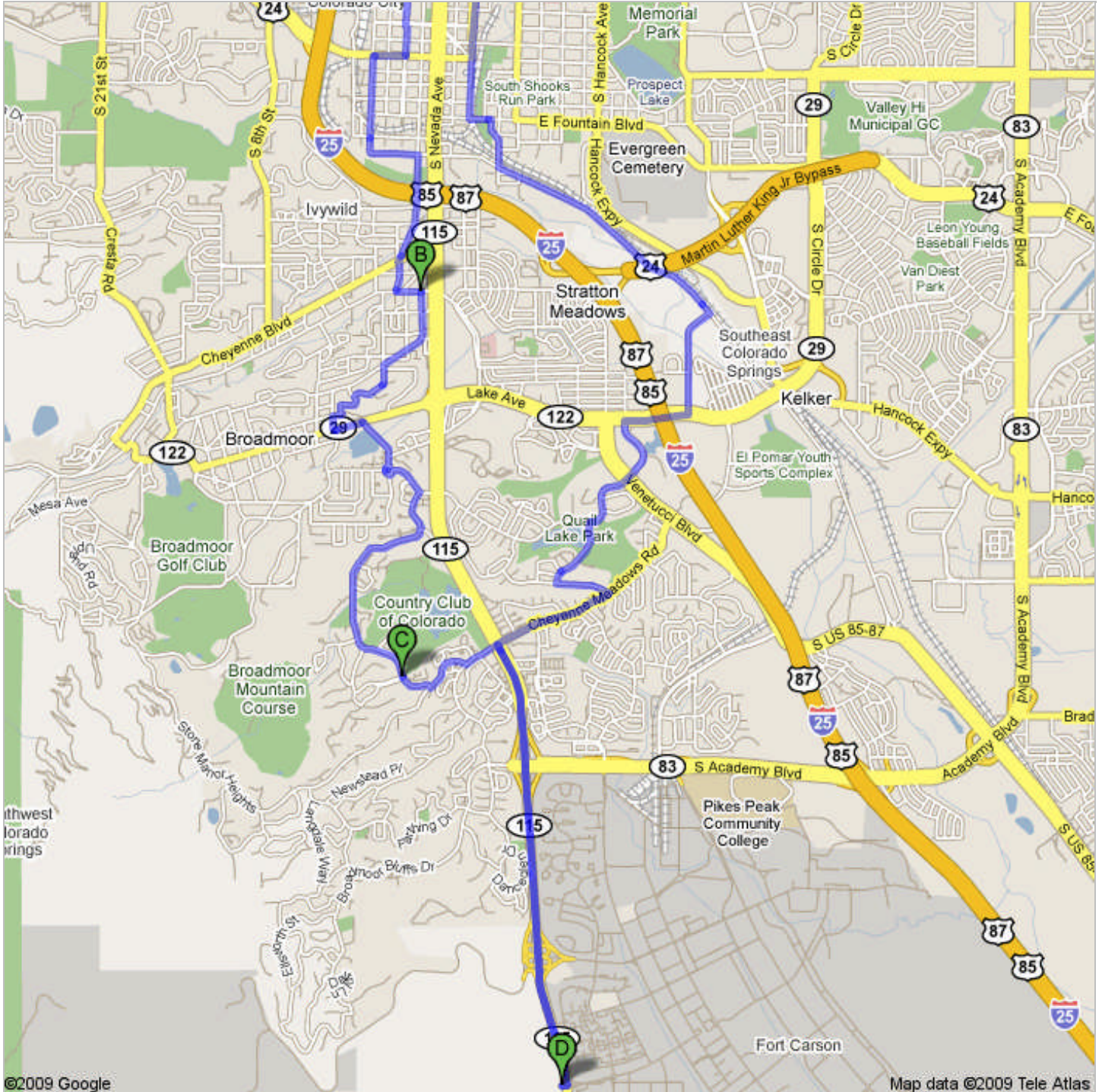


### Directions to E Platte Ave









19.4 mi – about 6 hours 28 mins

**Save trees. Go green!**

Download Google Maps on your phone at [google.com/gmm](http://google.com/gmm)




















## E Platte Ave

	1. Head <b>west</b> on <b>E Platte Ave</b> toward <b>N Tejon St</b> About 2 mins	go 0.1 mi total 0.1 mi
	2. Turn <b>left</b> at <b>N Cascade Ave</b> About 15 mins	go 0.8 mi total 0.9 mi
	3. Turn <b>right</b> at <b>W Cimarron St/CO-4/I-25 Bus/US-24</b> About 4 mins	go 0.2 mi total 1.1 mi
	4. Turn <b>left</b> at <b>S Sierra Madre St</b> About 11 mins	go 0.6 mi total 1.7 mi
	5. <b>S Sierra Madre St</b> turns <b>left</b> and becomes <b>W Las Vegas St</b> About 5 mins	go 0.3 mi total 2.0 mi
	6. Turn <b>right</b> at <b>S Tejon St</b> About 14 mins	go 0.7 mi total 2.6 mi
	7. Turn <b>left</b> at <b>S Cascade Ave</b> About 4 mins	go 0.2 mi total 2.8 mi
	8. Turn <b>left</b> at <b>E Cheyenne Rd</b> About 3 mins	go 0.2 mi total 3.0 mi
		<b>Total: 3.0 mi – about 57 mins</b>

## E Cheyenne Rd

total 0.0 mi




	9. Head <b>south</b> on <b>Roanoke St</b> toward <b>Terrace Dr</b> About 6 mins	go 0.3 mi total 0.3 mi
	10. Continue on <b>Old Broadmoor Rd</b> About 7 mins	go 0.3 mi total 0.6 mi
	11. Turn <b>left</b> at <b>Woodburn St</b> About 2 mins	go 0.1 mi total 0.7 mi
	12. Slight <b>right</b> at <b>Cypress Ln</b> About 4 mins	go 0.2 mi total 0.9 mi
	13. Turn <b>left</b> at <b>Sycamore St</b> About 5 mins	go 0.2 mi total 1.1 mi
	14. Turn <b>right</b> at <b>Elm Circle</b> About 1 min	go 295 ft total 1.1 mi
	15. Turn <b>left</b> at <b>Old Broadmoor Rd</b> About 1 min	go 364 ft total 1.2 mi
	16. Slight <b>left</b> to stay on <b>Old Broadmoor Rd</b>	go 56 ft total 1.2 mi
	17. At the traffic circle, take the <b>2nd</b> exit onto <b>CO-122/CO-29/Lake Ave</b> About 3 mins	go 0.2 mi total 1.4 mi

	18. Turn <b>right</b> at <b>Springmeadow Dr</b> About 6 mins	go 0.3 mi total 1.7 mi
	19. At the traffic circle, take the <b>3rd</b> exit onto <b>E Cheyenne Mountain Blvd</b> About 6 mins	go 0.3 mi total 2.1 mi
	20. Turn <b>right</b> at <b>Broadmoor Valley Rd</b> About 30 mins	go 1.6 mi total 3.6 mi
<b>Total: 3.6 mi – about 1 hour 13 mins</b>		
	Broadmoor Valley Rd	total 0.0 mi
	21. Head <b>southeast</b> on <b>Broadmoor Valley Rd</b> toward <b>Broadmoor Hills Dr</b> About 5 mins	go 0.2 mi total 0.2 mi
	22. Turn <b>left</b> at <b>Star Ranch Blvd</b> About 5 mins	go 0.3 mi total 0.5 mi
	23. Turn <b>left</b> at <b>Star Ranch Rd</b> About 4 mins	go 0.2 mi total 0.7 mi
	24. Turn <b>right</b> at <b>S CO-115</b> About 52 mins	go 2.7 mi total 3.4 mi
	25. Turn <b>right</b> at <b>Nelson Blvd</b>	go 131 ft total 3.4 mi
<b>Total: 3.4 mi – about 1 hour 6 mins</b>		
	Nelson Blvd	total 0.0 mi
	26. Head <b>east</b> on <b>Nelson Blvd</b> toward <b>S CO-115</b>	go 131 ft total 131 ft
	27. Turn <b>left</b> at <b>S CO-115</b> About 53 mins	go 2.7 mi total 2.7 mi
	28. Turn <b>right</b> at <b>Cheyenne Meadows Rd</b>	go 125 ft total 2.7 mi
	29. Slight <b>left</b> to stay on <b>Cheyenne Meadows Rd</b> About 16 mins	go 0.7 mi total 3.4 mi
	30. Turn <b>left</b> at <b>Bayfield Dr</b> About 7 mins	go 0.3 mi total 3.8 mi
	31. Turn <b>right</b> at <b>Quail Lake Rd</b> About 9 mins	go 0.5 mi total 4.2 mi
	32. Turn <b>right</b> at <b>E Cheyenne Mountain Blvd</b> About 15 mins	go 0.8 mi total 5.0 mi
	33. Turn <b>right</b> at <b>CO-122/CO-29/Lake Ave</b> Continue to follow CO-29 About 8 mins	go 0.4 mi total 5.4 mi

	34. Turn <b>left</b> at <b>Janitell Rd</b> About 13 mins	go 0.7 mi total 6.1 mi
	35. Turn <b>left</b> at <b>E Las Vegas St</b> About 31 mins	go 1.5 mi total 7.6 mi
	36. Turn <b>right</b> at <b>S Royer St</b> About 4 mins	go 0.2 mi total 7.8 mi
	37. Continue on <b>S Corona St</b> About 2 mins	go 0.1 mi total 7.9 mi
	38. Turn <b>left</b> at <b>E Fountain Blvd</b> About 3 mins	go 0.1 mi total 8.1 mi
	39. Turn <b>right</b> at <b>S Wahsatch Ave</b> About 22 mins	go 1.1 mi total 9.2 mi

---

Total: **9.2 mi** – about **3 hours 4 mins**

	CO-4/US-24/N Wahsatch Ave	total 0.0 mi
	40. Head <b>north</b> on <b>CO-4/US-24/N Wahsatch Ave</b> toward <b>CO-4/E Platte Ave/US-24</b>	go 36 ft total 36 ft
	41. Turn <b>left</b> at <b>CO-4/E Platte Ave/US-24</b> Continue to follow E Platte Ave About 6 mins	go 0.2 mi total 0.3 mi

---

Total: **0.3 mi** – about **6 mins**

 E Platte Ave

---

These directions are for planning purposes only. You may find that construction projects, traffic, weather, or other events may cause conditions to differ from the map results, and you should plan your route accordingly. You must obey all signs or notices regarding your route.

Map data ©2009 , Tele Atlas